
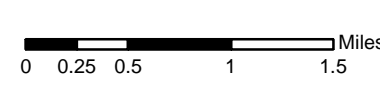


- |                    |                                  |
|--------------------|----------------------------------|
| <b>Freeways</b>    | <b>Other Major Thoroughfares</b> |
| Existing           | Existing                         |
| Needs Improvement  | Needs Improvement                |
| Recommended        | Recommended                      |
| <b>Expressways</b> | <b>Minor Thoroughfares</b>       |
| Existing           | Existing                         |
| Needs Improvement  | Needs Improvement                |
| Recommended        | Recommended                      |
| <b>Boulevards</b>  | Existing Interchange             |
| Existing           | Proposed Interchange             |
| Needs Improvement  | Interchange Needs Improvement    |
| Recommended        | Existing Grade Separation        |
|                    | Proposed Grade Separation        |



Sheet 2 of 5

Base map date: June 2014

Refer to CTP document for more details

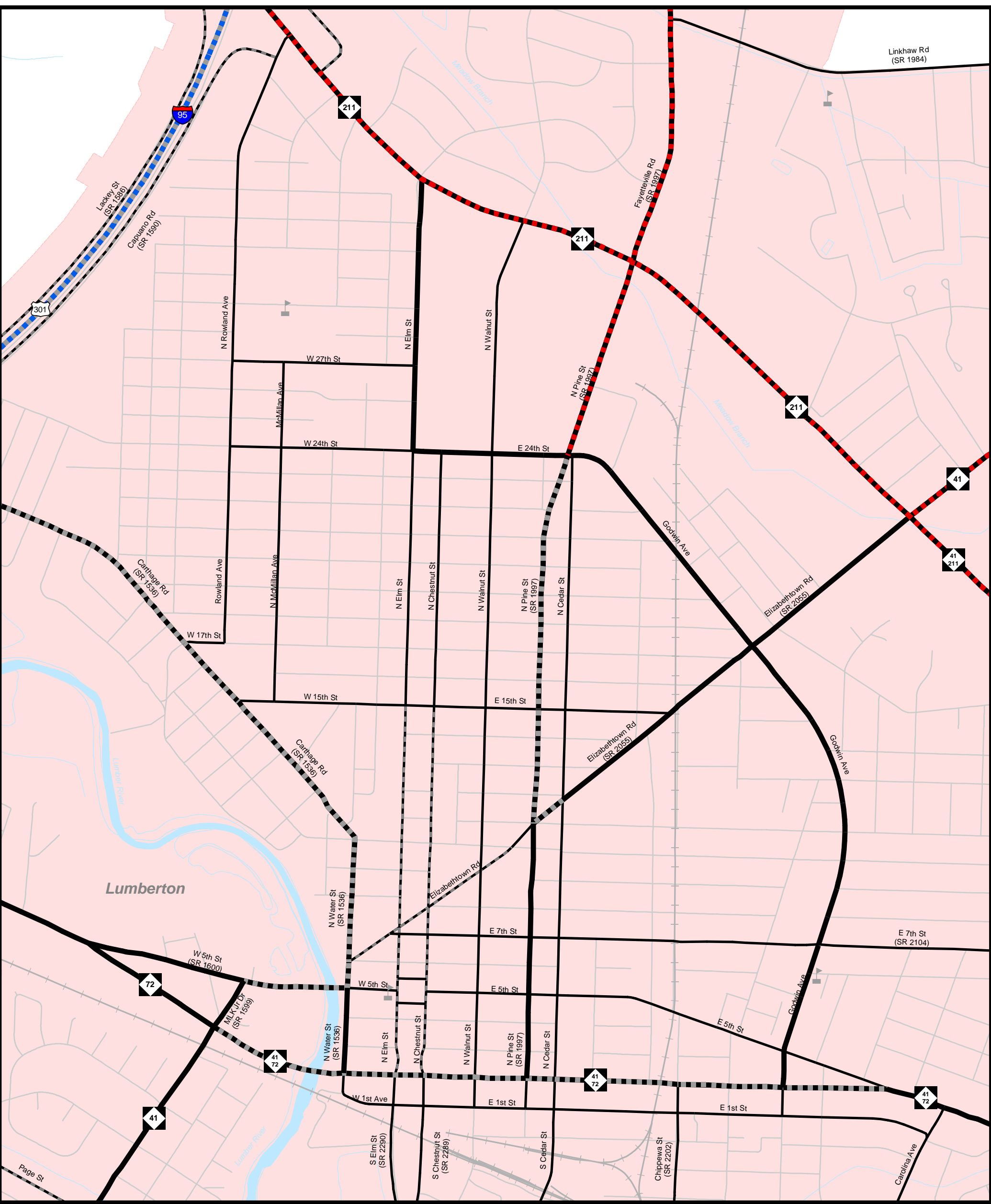
### Highway Map



## Lumberton

### Comprehensive Transportation Plan

Plan date: August 27, 2015



<p><b>Freeways</b></p> <ul style="list-style-type: none"> <li> Existing</li> <li> Needs Improvement</li> <li> Recommended</li> </ul> <p><b>Expressways</b></p> <ul style="list-style-type: none"> <li> Existing</li> <li> Needs Improvement</li> <li> Recommended</li> </ul> <p><b>Boulevards</b></p> <ul style="list-style-type: none"> <li> Existing</li> <li> Needs Improvement</li> <li> Recommended</li> </ul>	<p><b>Other Major Thoroughfares</b></p> <ul style="list-style-type: none"> <li> Existing</li> <li> Needs Improvement</li> <li> Recommended</li> </ul> <p><b>Minor Thoroughfares</b></p> <ul style="list-style-type: none"> <li> Existing</li> <li> Needs Improvement</li> <li> Recommended</li> </ul>	<ul style="list-style-type: none"> <li> Existing Interchange</li> <li> Proposed Interchange</li> <li> Interchange Needs Improvement</li> <li> Existing Grade Separation</li> <li> Proposed Grade Separation</li> </ul>
---	---	--

0      0.15      0.3 Miles

Sheet 2A of 5

Base map date: June 2014

Refer to CTP document for more details

## Highway Map Inset A

# Lumberton

## Comprehensive Transportation Plan

Plan date: August 27, 2015